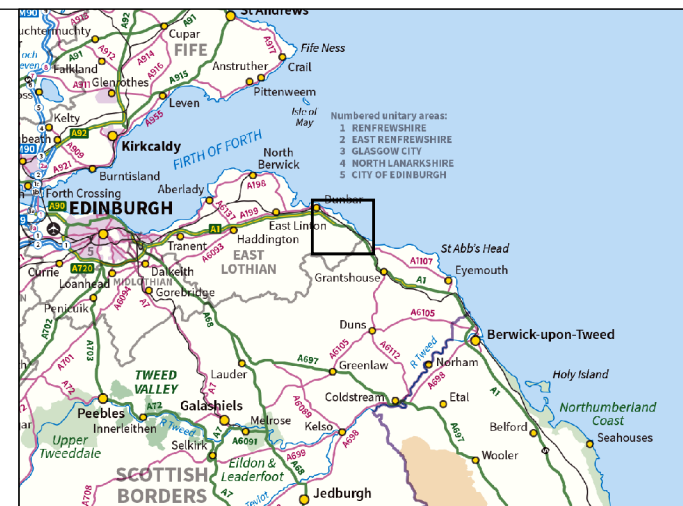
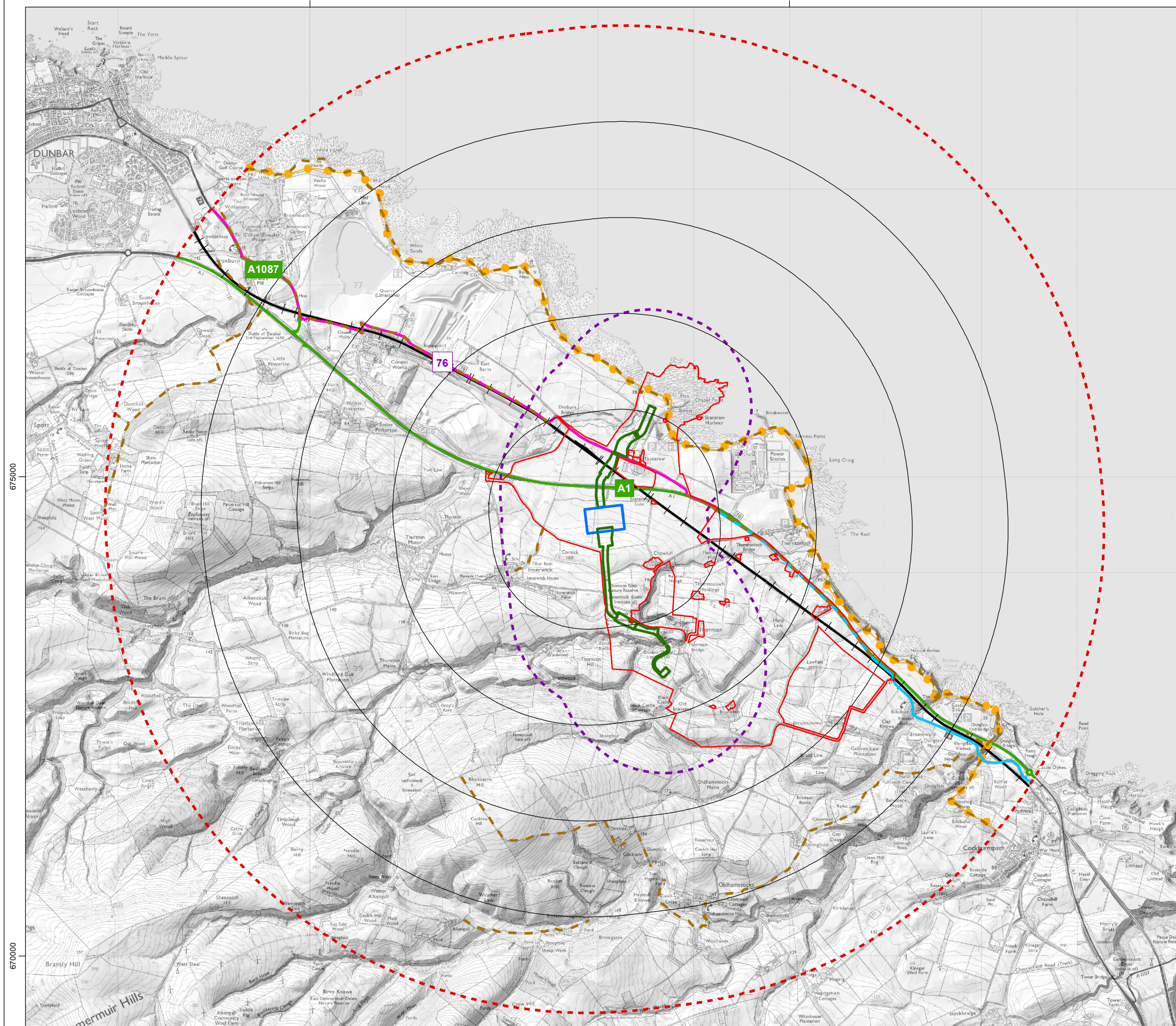



37000

37500



Legend

- Electricity Transmission Buildings (indicative)
- Site Boundary
- Route W Cable Corridor
- 1km Radii
- 5km Radius Electricity Transmission Buildings (indicative) Study Area
- 1km Radius Cable Corridor Study Area
- Core Path
- National Cycle Route
- Reclassified Cycle Route
- John Muir Link
- Railway
- A Road



Project Name
BERWICK BANK WIND FARM

Drawing Title
**FIGURE 6.5
PRINCIPAL VISUAL RECEPTORS**

Rev	Date	Details	Status	Drwn	Rqst	Chkd	Appd
R1	02/02/2022	First Issue	-	SH	SC	LT	-
R2	17/08/2022	Second Issue	-	SH	SC	LT	-
R3	15/03/2023	Third Issue	-	SH	SC	LT	-
R4	-	-	-	-	-	-	-

Drawing Number
LF000010&11-DEV-MAP-205

Scale: 1:40,000 | Plot Size: A3 | Datum: OSGB36 | Projection: BNG

